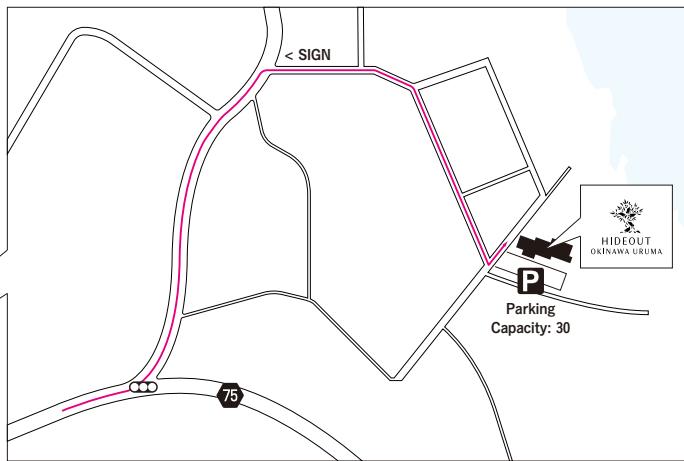
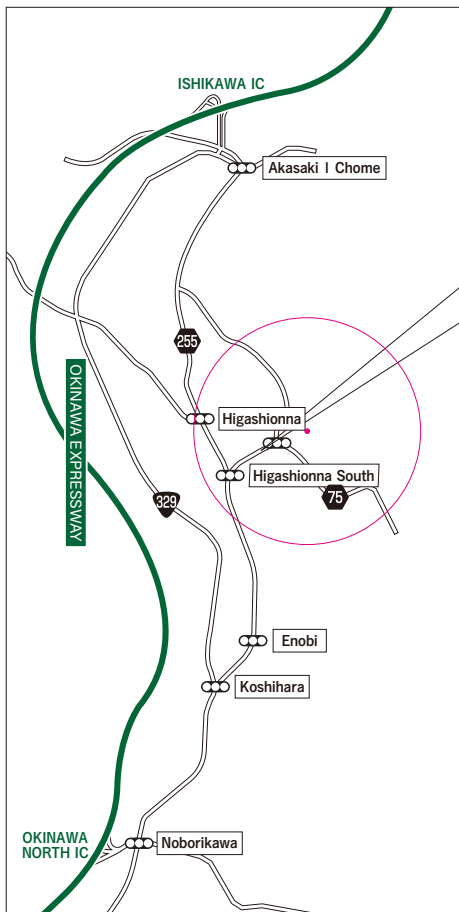


HIDEOUT OKINAWA URUMA ROUTE MAP



By Car

_ OKINAWA EXPRESSWAY 54min(44.4 km)

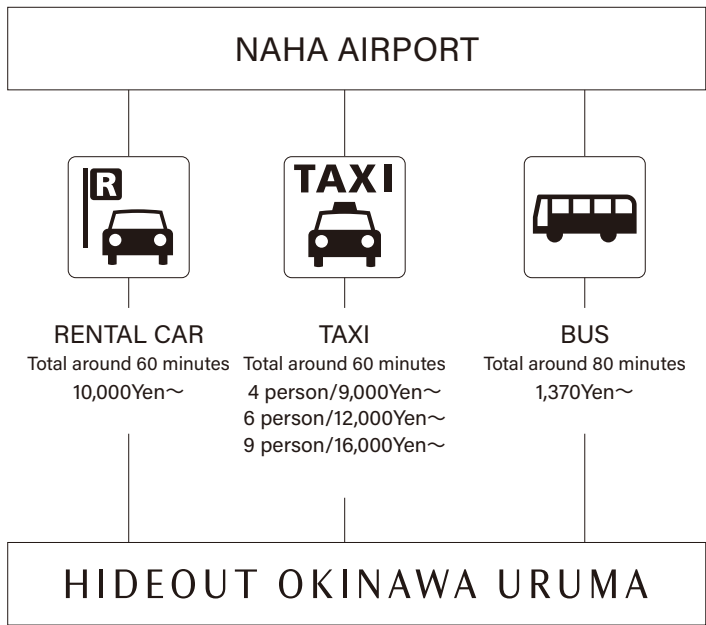
From Naha Airport, > National Route 331 > Tomigusuku East Road / Naha Airport Expressway(Free Section) > Drive out at Okinawa Expressway 「Okinawa North IC」(To Uruma) > National Route 329(Nago-Ishikawa) > Turn right at Koshihara(Intersection) and enter the Prefectural Route 255 > Turn right at Higashionna(South) (Intersection) and enter the Prefectural Route 75

_ National Route 58 1H14min(36.0 km)

Naha west road / National Route 58 > Yamanaka Road / Prefectural Route 85 > Turn left at Chibana(intersection) then enter National Route 329 > Turn right at Koshihara(intersection) then enter the Prefectural Route 225 > Turn right at Higashionna(South) (Intersection) and enter the Prefectural Route 75

MAP CODE 「33 865 652」

* The route may be wrong due to different type of Navi system, please double check again.



* The fee, time and distance are in estimated amount, they may differ depending on the traffic situation.
* Extra fee is needed at the highway or toll road

By Bus

_ Route bus (Highway bus): around 85 minutes

Please take the No. 111 or No. 117 in front of the Domestic terminal of the Narha Airport→get off at Ishikawa IC(around 75 minutes)

Adult: 1,370yen(Child: 690yen)

Please take the taxi from here and will arrive at the hotel in around 10 minutes.

